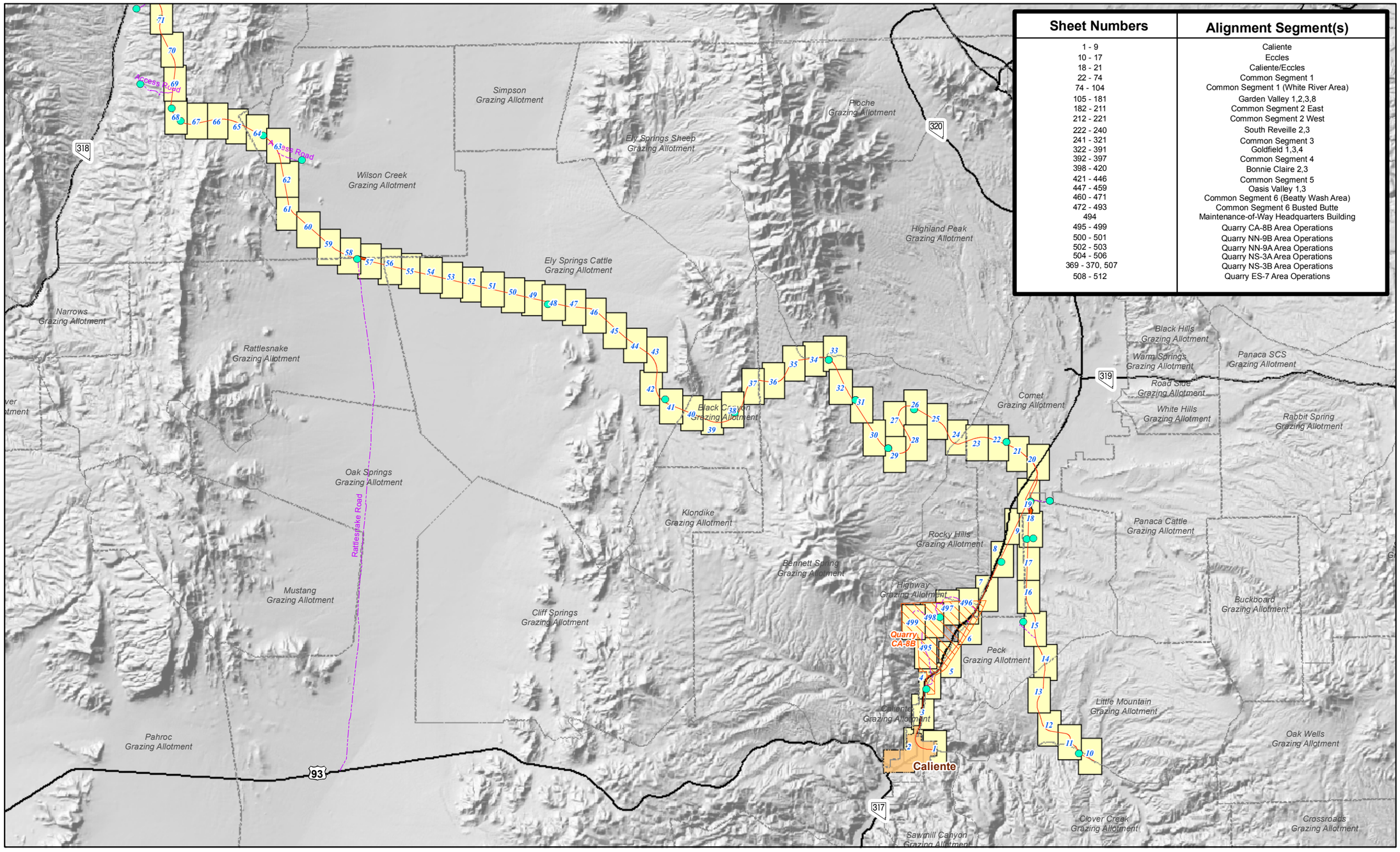

Sheet Numbers	Alignment Segment(s)
1 - 9	Caliente
10 - 17	Eccles
18 - 21	Caliente/Eccles
22 - 74	Common Segment 1
74 - 104	Common Segment 1 (White River Area)
105 - 181	Garden Valley 1,2,3,8
182 - 211	Common Segment 2 East
212 - 221	Common Segment 2 West
222 - 240	South Reveille 2,3
241 - 321	Common Segment 3
322 - 391	Goldfield 1,3,4
392 - 397	Common Segment 4
398 - 420	Bonnie Claire 2,3
421 - 446	Common Segment 5
447 - 459	Oasis Valley 1,3
460 - 471	Common Segment 6 (Beatty Wash Area)
472 - 493	Common Segment 6 Busted Butte
494	Maintenance-of-Way Headquarters Building
495 - 499	Quarry CA-8B Area Operations
500 - 501	Quarry NN-9B Area Operations
502 - 503	Quarry NN-9A Area Operations
504 - 506	Quarry NS-3A Area Operations
369 - 370, 507	Quarry NS-3B Area Operations
508 - 512	Quarry ES-7 Area Operations

N
W E
S

Legend

- Caliente Rail Alignment
- Proposed or Existing Access Road
- Operating Rail Line
- Major Roads
- Potential Well Site Location
- 68 Map Book Sheet Number
- Native American Reservation Lands
- Approximate City/Town Limits
- Nevada Test Site
- Nellis Air Force Range Boundary
- Grazing Allotment Boundaries
- Construction Camp Location
- Quarry Site Location
- Nevada State and County Boundaries
- Yucca Mountain Site

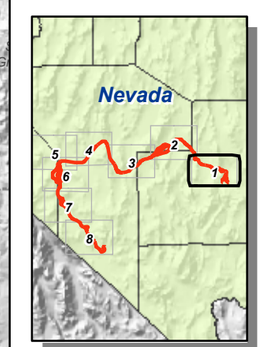

Miles
0 2 4 6 8 10
Kilometers
0 4 8 12 16 20

Scale
1:200,000

Yucca Mountain Railroad
Caliente Alignment Map Atlas
Index Map 1 of 8

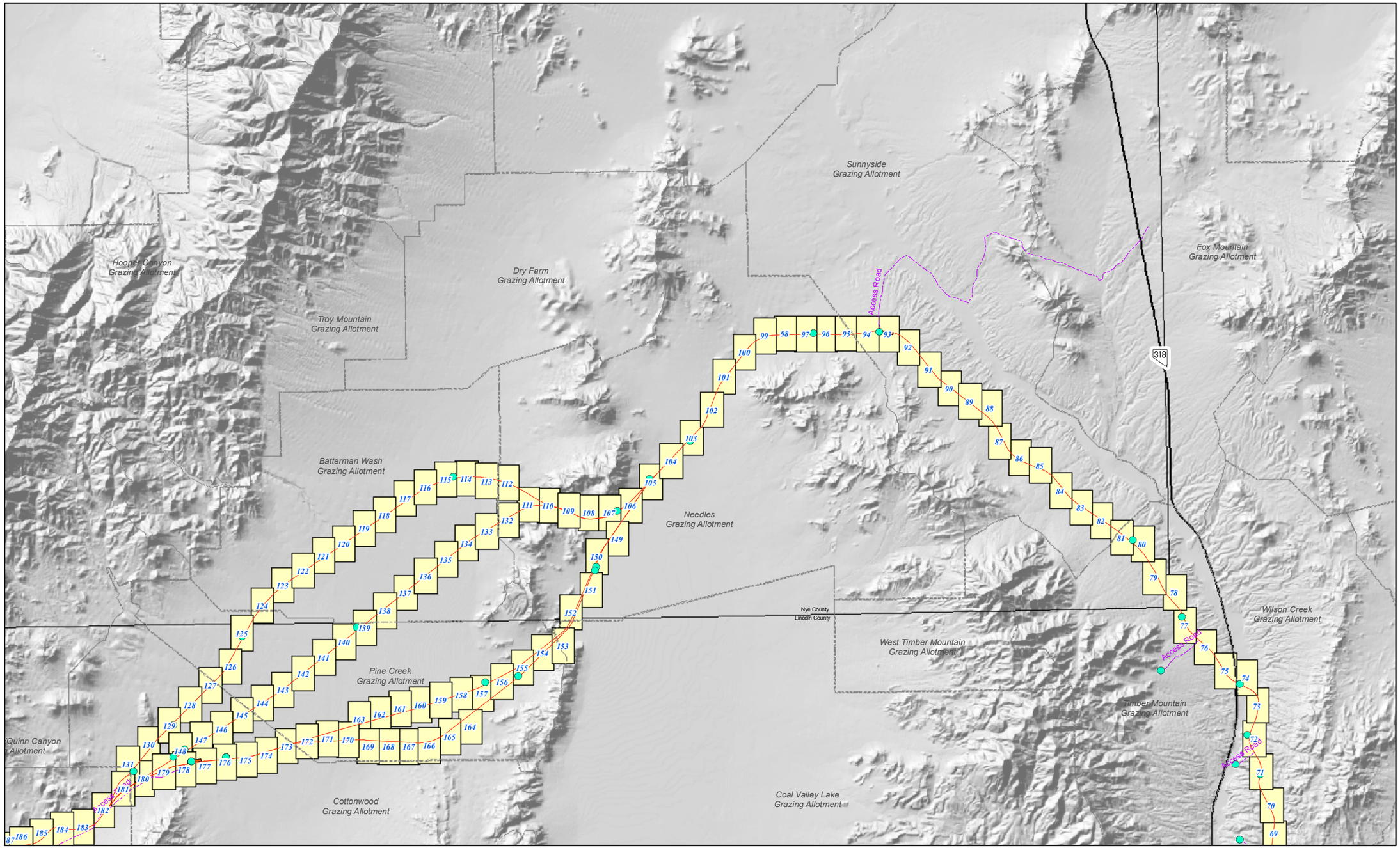

N
W E
S

Legend

- Caliente Rail Alignment
- Proposed or Existing Access Road
- Operating Rail Line
- Major Roads
- Potential Well Site Location
- 68 Map Book Sheet Number
- Native American Reservation Lands
- Approximate City/Town Limits
- Nevada Test Site
- Nellis Air Force Range Boundary
- Grazing Allotment Boundaries
- Construction Camp Location
- Quarry Site Location
- Nevada State and County Boundaries
- Yucca Mountain Site

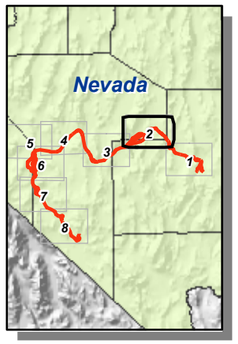

Miles
0 2 4 6 8 10
Kilometers
0 4 8 12 16 20

Scale
1:200,000

Yucca Mountain Railroad
Caliente Alignment Map Atlas
Index Map 2 of 8

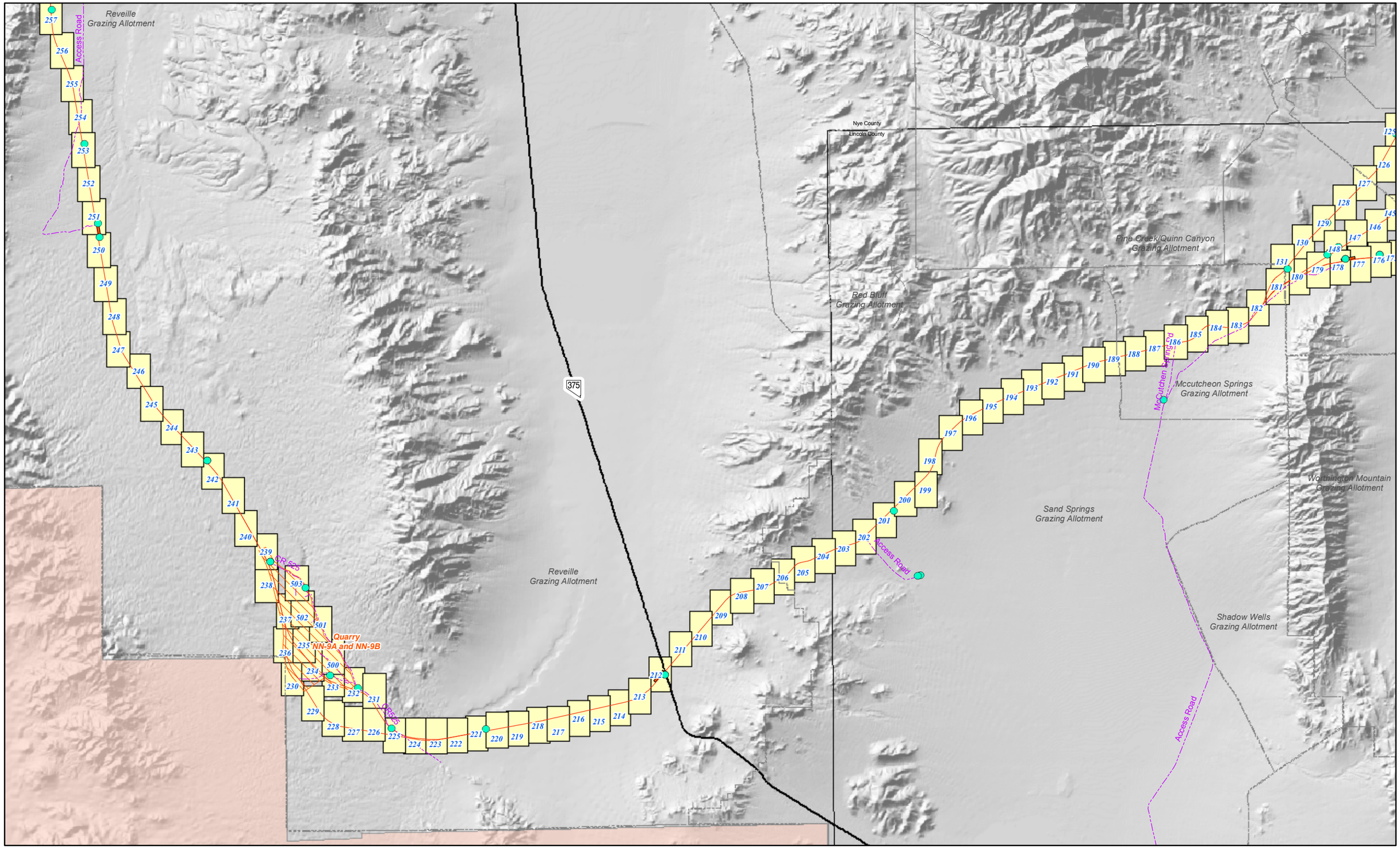

N
W E
S

Legend

- Caliente Rail Alignment
- Proposed or Existing Access Road
- Operating Rail Line
- Major Roads
- Potential Well Site Location
- 68 Map Book Sheet Number
- Native American Reservation Lands
- Approximate City/Town Limits
- Nevada Test Site
- Nellis Air Force Range Boundary
- Grazing Allotment Boundaries
- Construction Camp Location
- Quarry Site Location
- Nevada State and County Boundaries
- Yucca Mountain Site

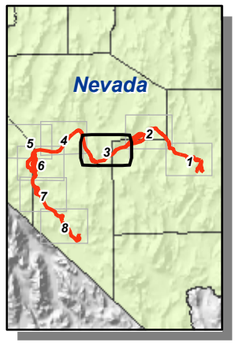

Miles
0 2 4 6 8 10
Kilometers
0 4 8 12 16 20

Scale
1:200,000

Yucca Mountain Railroad
Caliente Alignment Map Atlas
Index Map 3 of 8

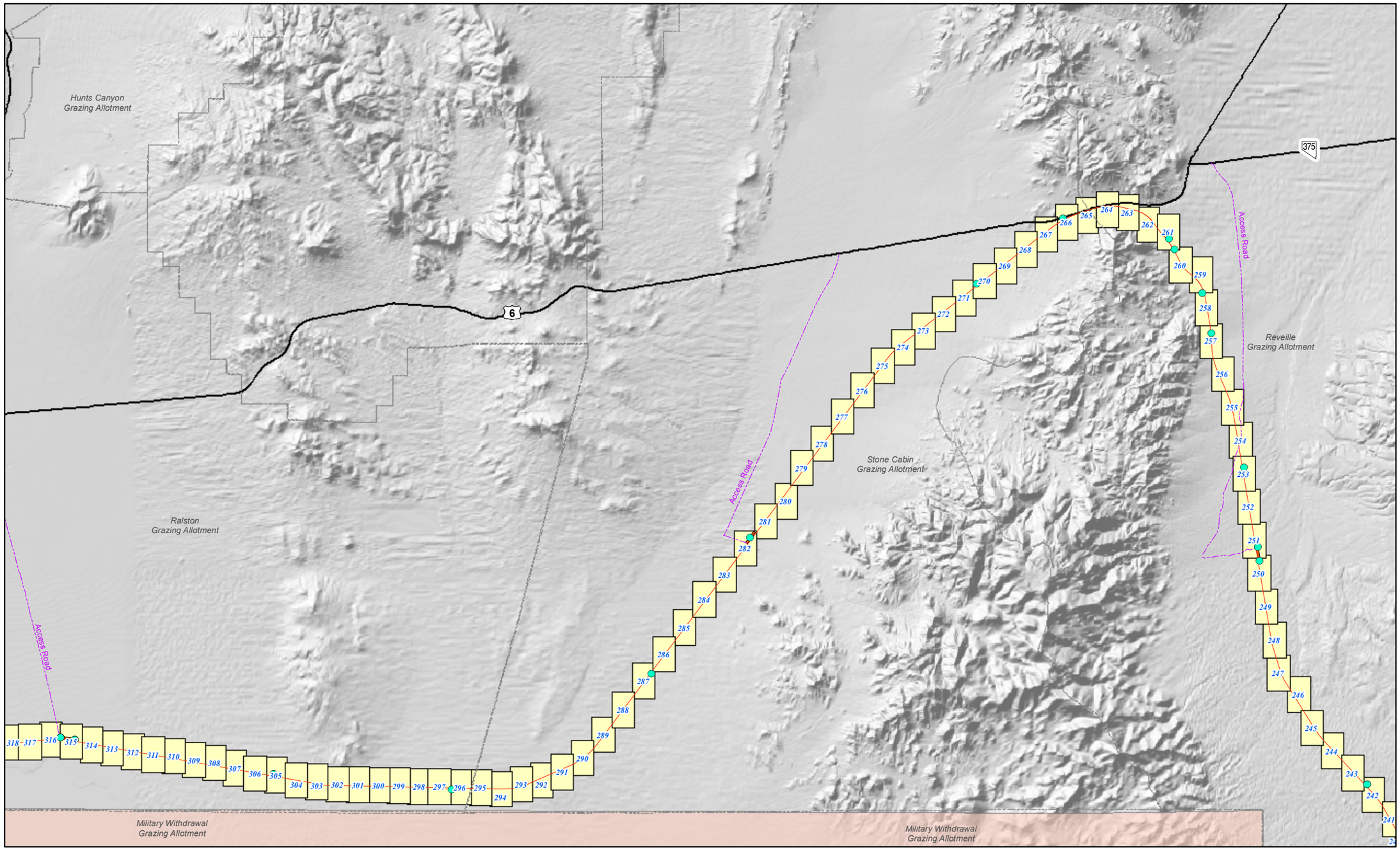

N
W E
S

Legend

- Caliente Rail Alignment
- Proposed or Existing Access Road
- Operating Rail Line
- Major Roads
- Potential Well Site Location
- 68 Map Book Sheet Number
- Native American Reservation Lands
- Approximate City/Town Limits
- Nevada Test Site
- Nellis Air Force Range Boundary
- Grazing Allotment Boundaries
- Construction Camp Location
- Quarry Site Location
- Nevada State and County Boundaries
- Yucca Mountain Site

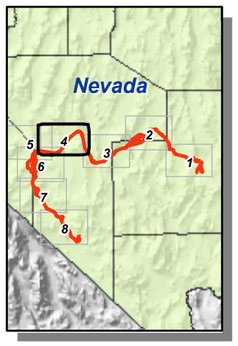

Miles
0 2 4 6 8 10
Kilometers
0 4 8 12 16 20

Scale
1:200,000

Yucca Mountain Railroad
Caliente Alignment Map Atlas
Index Map 4 of 8

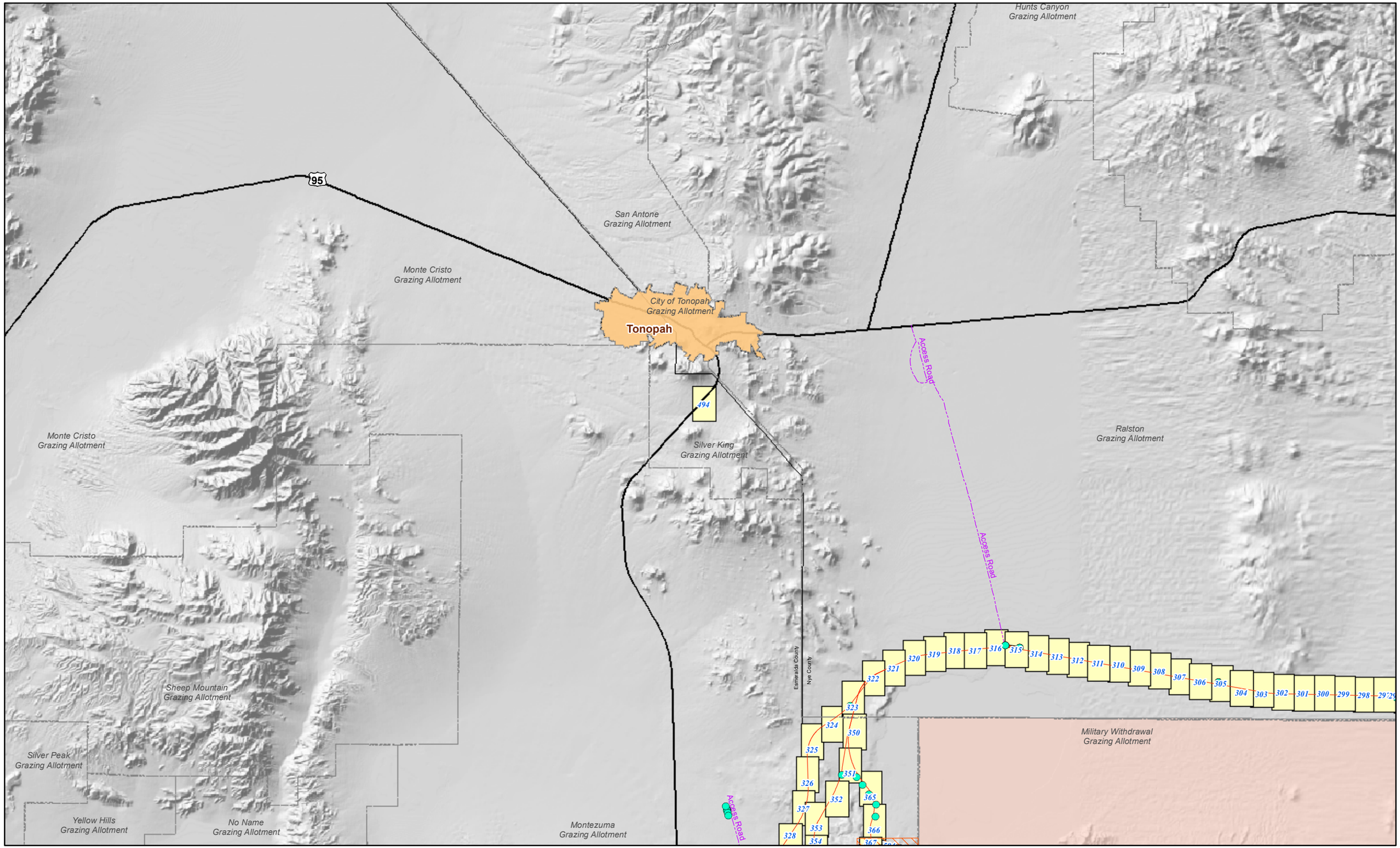

N
W E
S

Legend

- Caliente Rail Alignment
- Proposed or Existing Access Road
- Operating Rail Line
- Major Roads
- Potential Well Site Location
- 68 Map Book Sheet Number
- Native American Reservation Lands
- Approximate City/Town Limits
- Nevada Test Site
- Nellis Air Force Range Boundary
- Grazing Allotment Boundaries
- Construction Camp Location
- Quarry Site Location
- Nevada State and County Boundaries
- Yucca Mountain Site

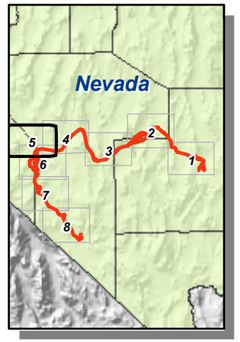

Miles
0 2 4 6 8 10
Kilometers
0 4 8 12 16 20

Scale
1:200,000

Yucca Mountain Railroad
Caliente Alignment Map Atlas
Index Map 5 of 8

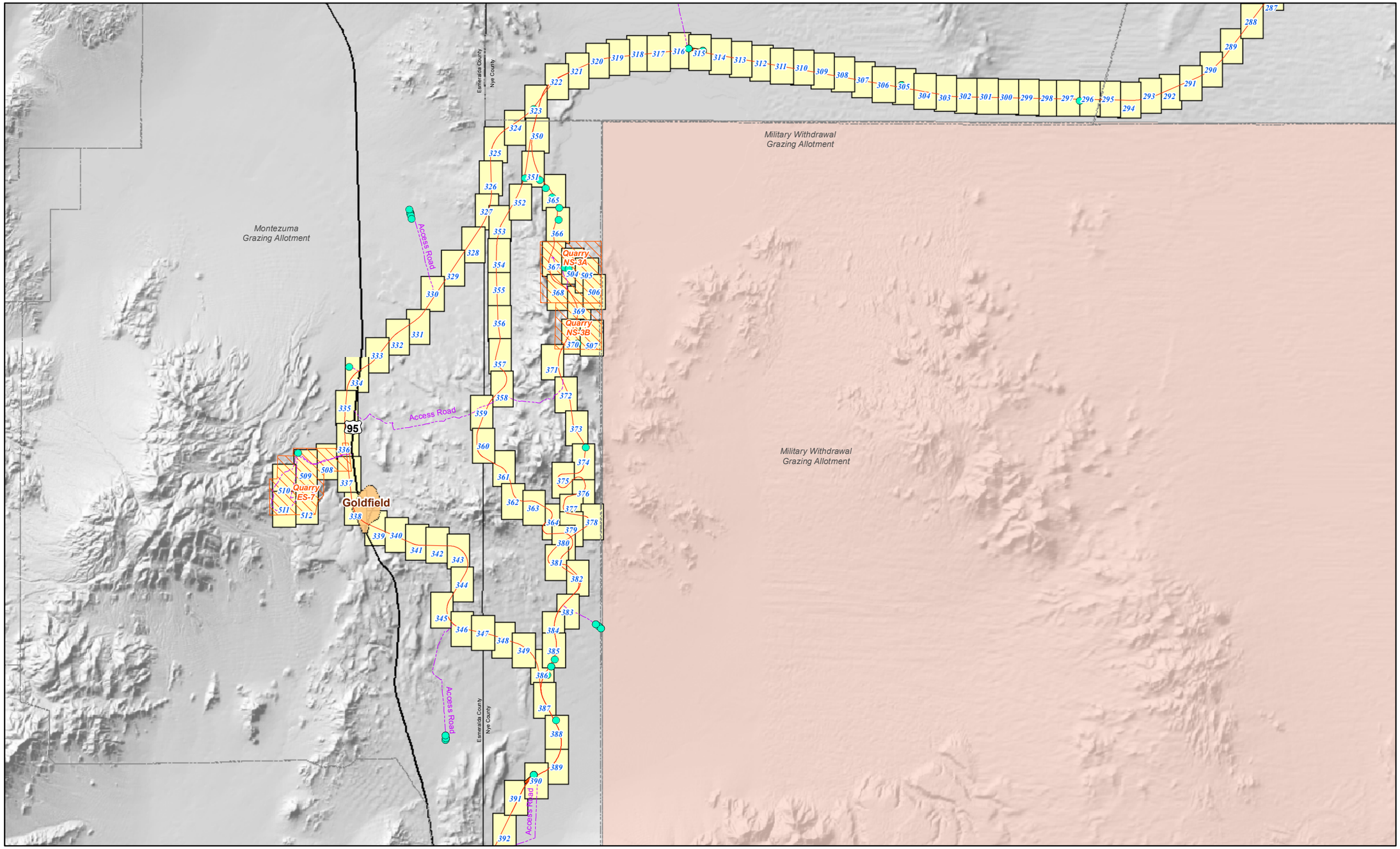

N
W E
S

Legend

- Caliente Rail Alignment
- Proposed or Existing Access Road
- Operating Rail Line
- Major Roads
- Potential Well Site Location
- 68 Map Book Sheet Number
- Native American Reservation Lands
- Approximate City/Town Limits
- Nevada Test Site
- Nellis Air Force Range Boundary
- Grazing Allotment Boundaries
- Construction Camp Location
- Quarry Site Location
- Nevada State and County Boundaries
- Yucca Mountain Site

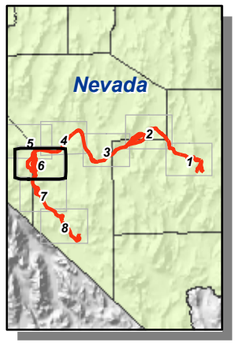

Miles
0 2 4 6 8 10
Kilometers
0 4 8 12 16 20

Scale
1:200,000

Yucca Mountain Railroad
Caliente Alignment Map Atlas
Index Map 6 of 8

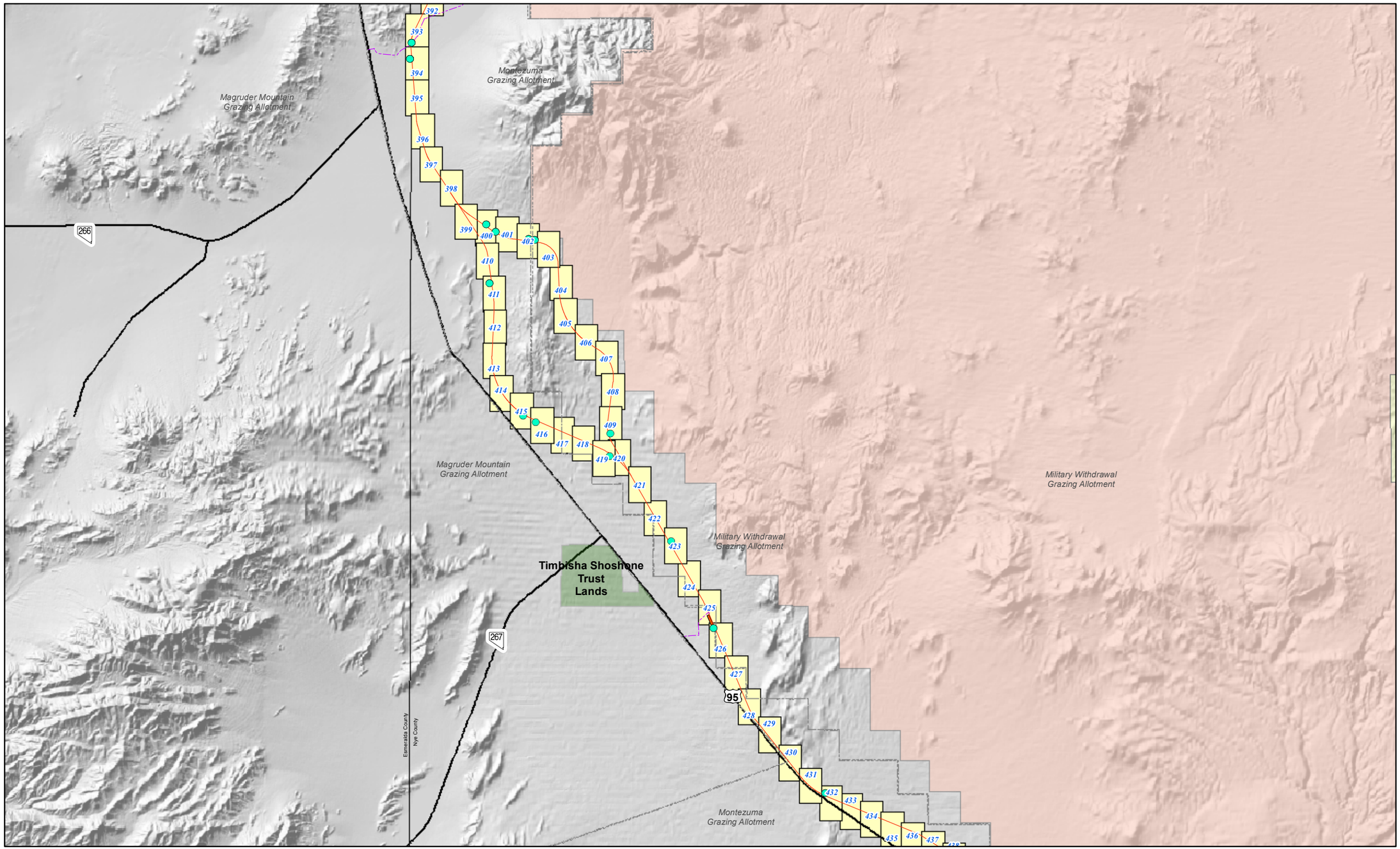

N
W E
S

Legend

- Caliente Rail Alignment
- Proposed or Existing Access Road
- Operating Rail Line
- Major Roads
- Potential Well Site Location
- 68 Map Book Sheet Number
- Native American Reservation Lands
- Approximate City/Town Limits
- Nevada Test Site
- Nellis Air Force Range Boundary
- Grazing Allotment Boundaries
- Construction Camp Location
- Quarry Site Location
- Nevada State and County Boundaries
- Yucca Mountain Site

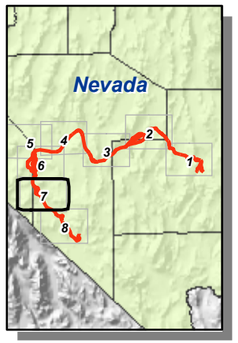

Miles
0 2 4 6 8 10
Kilometers
0 4 8 12 16 20

Scale
1:200,000

Yucca Mountain Railroad
Caliente Alignment Map Atlas
Index Map 7 of 8

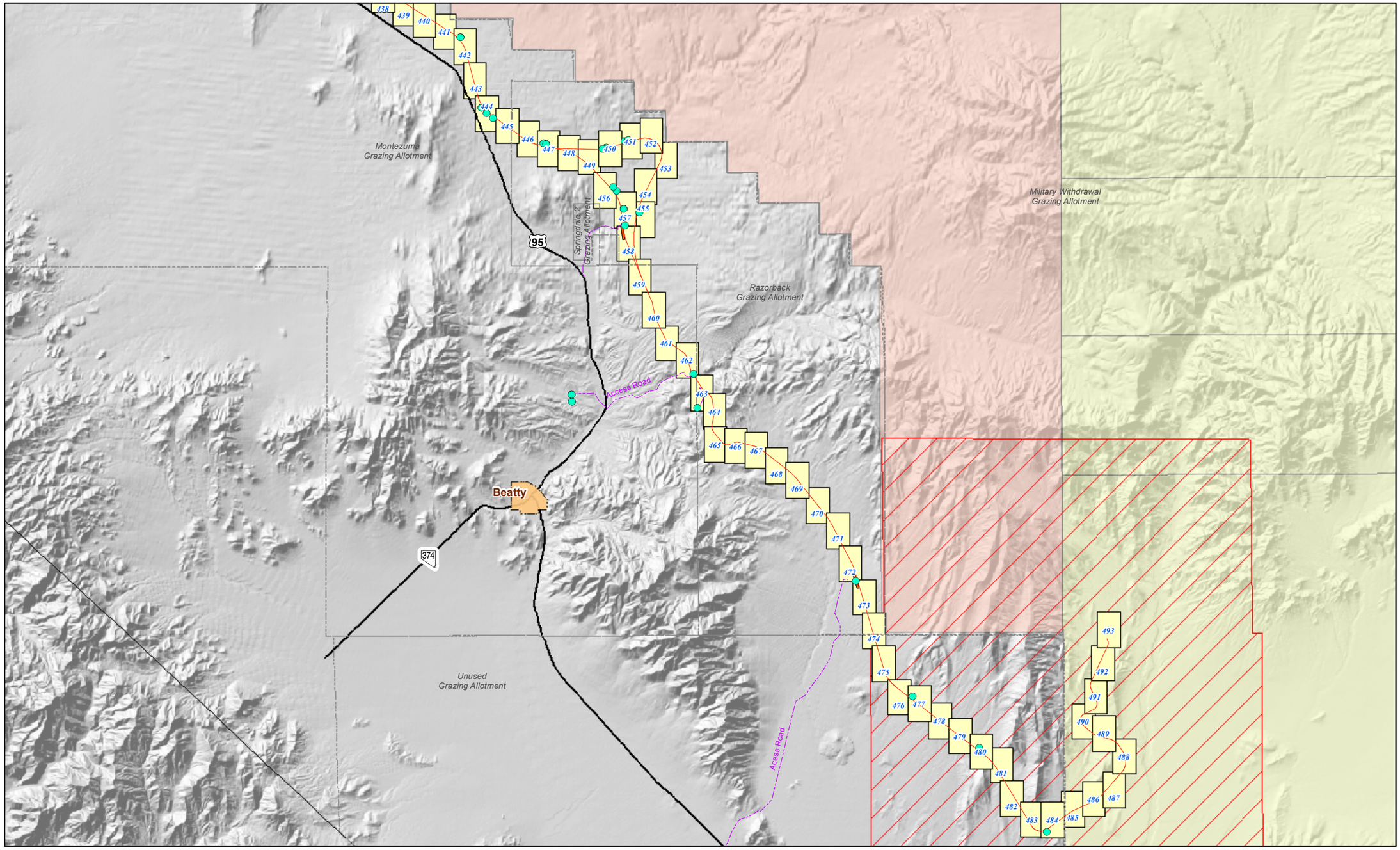

N
W E
S

Legend

- Caliente Rail Alignment
- Proposed or Existing Access Road
- Operating Rail Line
- Major Roads
- Potential Well Site Location
- 68 Map Book Sheet Number
- Native American Reservation Lands
- Approximate City/Town Limits
- Nevada Test Site
- Nellis Air Force Range Boundary
- Grazing Allotment Boundaries
- Construction Camp Location
- Quarry Site Location
- Nevada State and County Boundaries
- Yucca Mountain Site

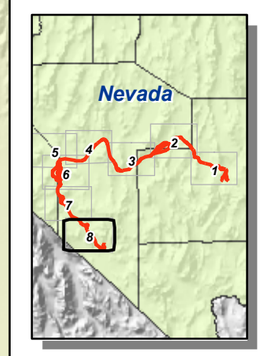

Miles
0 2 4 6 8 10
Kilometers
0 4 8 12 16 20

Scale
1:200,000

Yucca Mountain Railroad
Caliente Alignment Map Atlas
Index Map 8 of 8